









DETOUR ROUTE: B

TRAFFIC CONTROL PLAN STANWOOD, WA

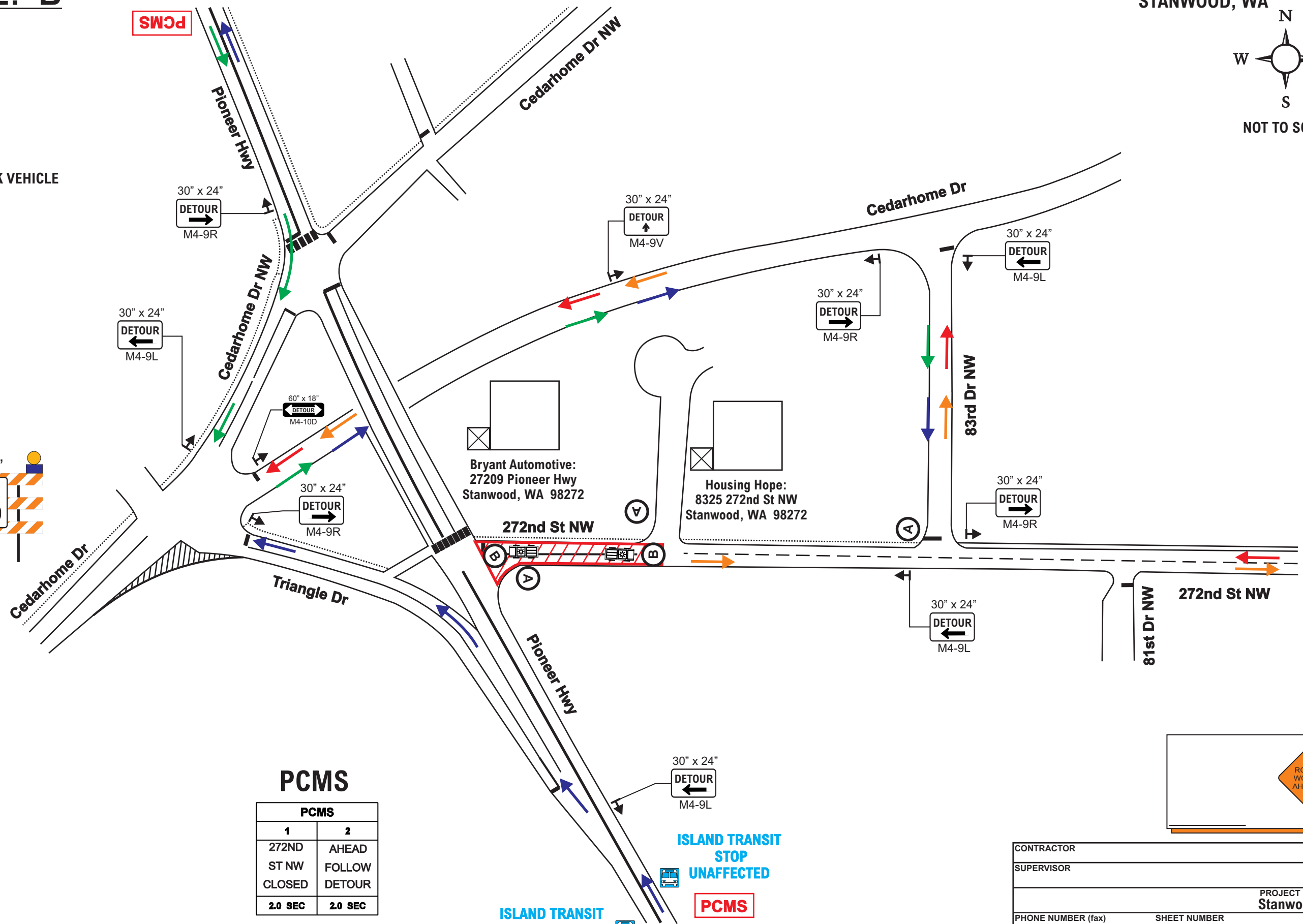


LEGEND

-  WORK AREA
-  SIGN LOCATION
-  PROTECTIVE/WORK VEHICLE
-  N/B PIONEER HWY
-  S/B PIONEER HWY
-  E/B 272nd St SW
-  W/B 272nd St SW

(A)
48" x 60"
**ROAD
WILL BE
CLOSED**
XXXXXX TO XXXXXX
X AM TO X PM
R11-1501
INSTALL 7 DAYS
PRIOR TO CLOSURE

(B)
48" x 30"
**ROAD
CLOSED**
R11-2



PCMS

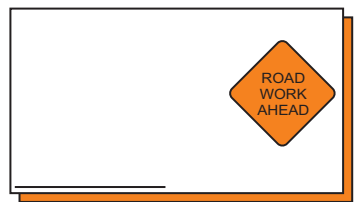
PCMS	
1	2
272ND ST NW CLOSED	AHEAD FOLLOW DETOUR
2.0 SEC	2.0 SEC

FIELD LOCATE 1 MILE ± IN
ADVANCE OF LANE CLOSURE SIGNING.

ISLAND TRANSIT
STOP
UNAFFECTED

ISLAND TRANSIT
STOP
UNAFFECTED

PCMS



CONTRACTOR		PROJECT LOCATION Stanwood, WA	
SUPERVISOR		WO #	
PHONE NUMBER (fax)	SHEET NUMBER 2	DATE 8/24/20	
PREPARED BY	PHONE#	TRAFFIC CONTROL SIGN CO. OF WA	
E-MAIL			