



**CITY OF STANWOOD  
PUBLIC WORKS COMMITTEE  
AGENDA STAFF REPORT**

**ITEM NUMBER:** Discussion  
**DATE:** February 4, 2019  
**SUBJECT:** Update on Ovenell access and SR532  
**CONTACT PERSON:** Kevin Hushagen, Public Works Director  
**ATTACHMENTS:** A) Conceptual Ovenell access

---

**ISSUE**

Update on a potential access to Ovenell Park and intersection/corridor study on SR532.

**SUMMARY STATEMENT**








Staff met with WSDOT representatives in January and WSDOT provided the attached conceptual layout for accessing the Ovenell Park. The topic of the WSDOT/City coordinated corridor study was also discussed.

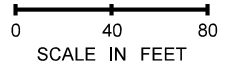
**DISCUSSION**

Access is needed to the Ovenell Park and staff and WSDOT have met several times on the subject with WDOT providing a conceptual layout recently. WSDOT has given a rough estimate of \$300,000-\$400,000 for this project. During the meeting the subject of a corridor study was also brought up as WSDOT had \$50,000 in mitigation dollars they were looking to spend on that task.



**LEGEND**

-  EDGE OF PAVEMENT
-  WHITE EDGE LINE
-  YELLOW DOUBLE CENTERLINE
-  WIDE LINE
-  YELLOW TWLTL LINE
-  FILL LINE
-  TRAFFIC ARROW TYPE 2L



J:\Mount Baker Area\Sullivan\CADD\Sheet Files\QR4261\_PS\_SR532\_Stanwood\_Park.dgn